

# Bulletin – 5:

Event: 2022 Lazer Rally of the Bay  
 Date of event: 13<sup>th</sup> August 2022  
 Permit No: 222/1308/05  
 Bulletin Date: 12th August 2022  
 Pages: 3

To: All Competitors and Crew  
 From: Event Clerk of the Course

## Amendments to the Supplementary Regulations:

### **Point 3.2: Event Format: Table 2A - Event Format - Bay Stages - NSWRC, ECCRS 2WD, ECCRS 4WD & OPEN CLASS**

Event Format	Bay Stages
No. of Sections	2 Sections: <b>Heat 1 - 1 Section:</b> Starts at TC1 and ends at TC6A – Service In <b>Heat 2 – 1 Section:</b> Begins at TC6C – Regroup Out at Corrigans Beach Reserve <b>Surfside Oval</b> and finishes at the Stop Point of SS11

### **3.11 Competitor Briefing**

A Competitor Briefing will be held at the Service Park at 0915hrs on Saturday 13<sup>th</sup> August 2022. The Service Park is located at Corrigans Beach Reserve, Beach Road, Batehaven **Surfside Oval, Mundara Way, North Batemans Bay**. The Driver and Co-Driver must attend the Competitor Briefing. All participants are reminded to maintain appropriate social distancing.

### **6.2 Ceremonial Start**

There will be no Ceremonial Start at the event. The event will start from the Service Park - Corrigans Beach Reserve, Beach Road, Batehaven **Surfside Oval, Mundara Way, North Batemans Bay**

### **6.4 Servicing**

The Service Park is located at Corrigans Beach Reserve, Beach Road, Batehaven **Surfside Oval, Mundara Way, North Batemans Bay**

### **7.2 Odometer Check**

Directions for a 5km Odometer check will be included in the Road Book. **The 5km Odometer Check is on the Princes Hwy heading north out of Batemans Bay. The start is approx. 800m north of the Kings Hwy/Princes Hwy roundabout. Signboards mark the start and finish of the Odometer Check.**



## 7.9 Heats

### • Heat 2:

Commences at TC6C – Regroup Out at ~~Corrigans Beach Reserve, Beach Road, Batehaven~~ **Surfside Oval, Mundara Way, North Batemans Bay** and finishes at Stop Point SS11.

### Changes to the Bay Stages and Bay Ramble Roadbook:

**Please Note: You will receive a hard copy of the Special Stage changes at TC0 at Surfside Oval.**

## Overview Map

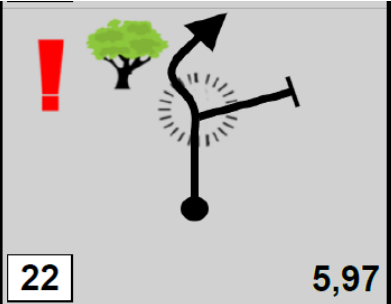
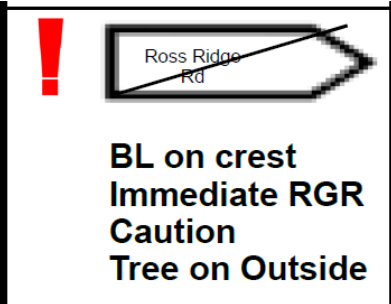
The overview map on page 10 lists the Big Bit stage as SS5/9 – Change to SS4/9

The overview map on page 10 lists the Barkshed stage as SS4 – Change to SS5

## SS2/SS7 Buckenbowra Long

Change to instruction 22 on Page 28.

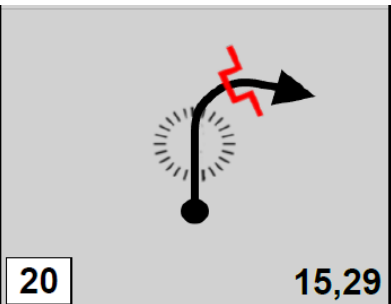
Change to instruction 22 on Page 94.

10,12	0,17	 <div style="border: 1px solid black; padding: 2px; width: fit-content; margin: 5px auto;">22</div> <div style="text-align: right;">5,97</div>	 <b>BL on crest</b> <b>Immediate RGR</b> <b>Caution</b> <b>Tree on Outside</b>	42,14
-------	------	--	---	-------

## SS3/SS8 Clyde Long

Additional Instruction after Instruction 19 on Page 44

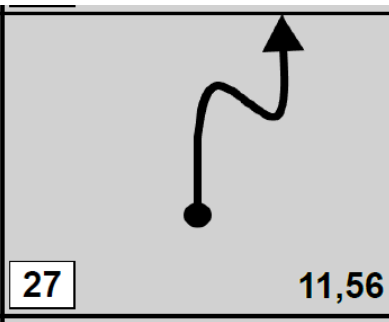
Additional Instruction after Instruction 19 on Page 110

13,13	0,13	 <div style="border: 1px solid black; padding: 2px; width: fit-content; margin: 5px auto;">20</div> <div style="text-align: right;">15,29</div>	<b>Crest</b> <b>then</b> <b>RGR</b> <b>Holes across</b> <b>Road</b>	59,24
-------	------	--	---	-------

## SS3/SS8 Clyde Long

Change to Instruction 27 on Page 46

Change to Instruction 112 on Page 46

<b>16,88</b>	<b>0,28</b>		<b>RGR then RGL</b>	<b>55,49</b>
--------------	-------------	---	-----------------------------	--------------

*Nigel Bland*

Nigel Bland

Clerk of the Course

**Approved By:**

*Ian Bigg*

Ian Bigg

Chief Steward